

Yodogawa Sansen Sakura Bicycle Rentals

Enjoy a cycling trip against the gentle river breeze. Bicycles can be rented and returned at various locations. No advance booking required.

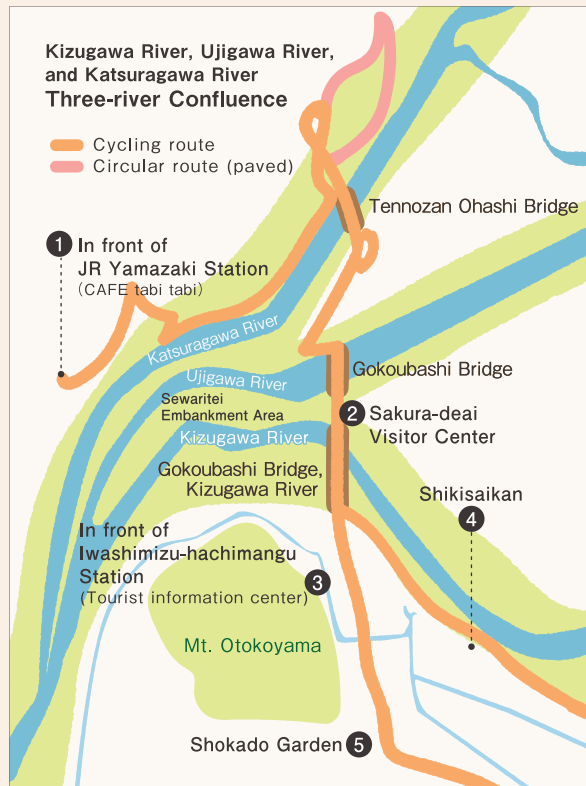
Fees 500 yen (per use/day)

Rental locations

- In front of JR Yamazaki Station** (CAFE tabi tabi)
8 : 00~18 : 00 / Closed: Mondays (Tuesdays when Monday is a public holiday)
 - Sakura-deai Visitor Center**
9 : 00~16 : 30 / Closed: During the New Year period
 - In front of Iwashimizu-hachimangu Station**
(Tourist information center)
9 : 00~16 : 30 / Closed: Mondays (open on public holidays) and during the New Year period
 - Shikisaikan**
10 : 00~16 : 30 / Closed: Mondays (Tuesdays when Monday is a public holiday; excluding the summer period)
 - Shokado Garden**
9 : 00~16 : 30 / Closed: Mondays (Tuesdays when Monday is a public holiday) and during the New Year period
- ※Additional returning fees apply when returning bicycles to locations other than ③, ④, and ⑤.

Precautions

- A separate 500-yen deposit is required.
- When returning the bicycles in other locations, the deposit may be used as a returning fee and in such cases cannot be returned.
- Bicycles cannot be returned outside of hours or on closed days.



淀川三川合流域
さくらであい館

〒614-8307
Zaioji, Yawata, Yawata-City,
Kyoto Prefecture



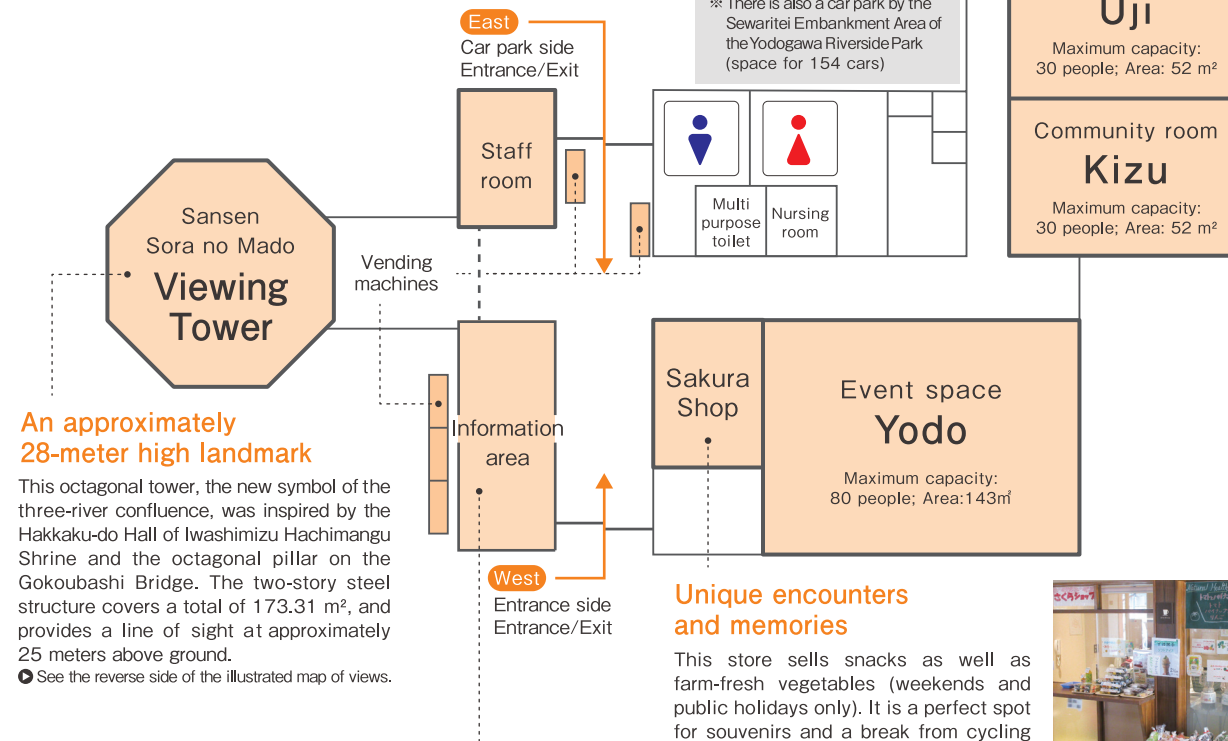
Yodogawa Riverside Park
Sewaritei Embankment
Service Center
(Sakura-deai Visitor Center)

[TEL] 075-633-5120 ※
[FAX] 075-950-2953 ※
[OPEN] 9 : 00~17 : 00
[Viewing Tower Hours] 9 : 00~16 : 30
[CLOSED] Dec. 29th~Jan. 3rd
※Japanese only

2021.3.2000

Facility Guide

A new regional landmark to connect people, objects, and information, and function as a hub for community interaction, regional promotion, and local tourism.



An approximately 28-meter high landmark

This octagonal tower, the new symbol of the three-river confluence, was inspired by the Hakkaku-do Hall of Iwashimizu Hachimangu Shrine and the octagonal pillar on the Gokoubashi Bridge. The two-story steel structure covers a total of 173.31 m², and provides a line of sight at approximately 25 meters above ground.
● See the reverse side of the illustrated map of views.

Find information on local towns and cities

Learn about the history, nature, cultures, sights, and events around the three-river confluence.

Events at the Sakura-deai Visitor Center

With lots of exciting encounters!

Throughout the year, the Sakura-deai Visitor Center hosts various events that provide fascinating encounters.

Natural yoga class

While looking out over the natural sights surrounding the Sewaritei Embankment, take part in some yoga to keep your body healthy!

Dates:
Every third Sunday of the month



Fureai Concert

How about showing off the results of your practice? Feel free to speak to a member of staff about performing at the concert.

Dates:
Tuesdays, Wednesdays, and Thursdays
(performer applications are accepted between the 1st and 15th of the previous month)



Unique encounters and memories

This store sells snacks as well as farm-fresh vegetables (weekends and public holidays only). It is a perfect spot for souvenirs and a break from cycling or other activities.

■ SakuraShop
Open: 9:30-16:00



Using the Facility

The facility can be used for gatherings and events

Feel free to consult with us about community activities, meetups with your neighbors, or the holding of large-scale events.



Event space "Yodo"



community rooms "Kizu and Uji"

Scan the QR code to find out more.

- Find information on using the facility, precautions, and terms of use.
- Download use application forms and registration forms for temporary use.

※Japanese only
<https://www.yodogawa-park.jp/sansen/outline/guide/>

Website



Sakura-deai Visitor Center Yodogawa Three-river Confluence



淀川三川合流域
さくらであい館

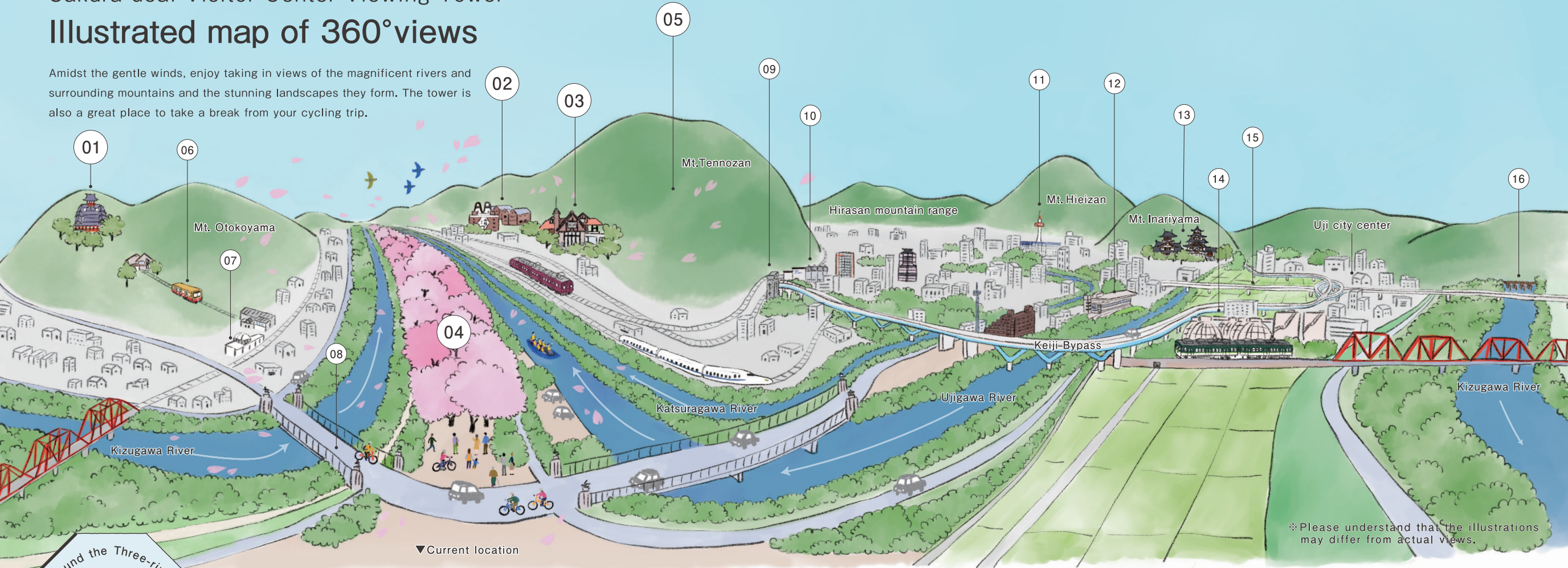
Visitor Guide



With an illustrated map of views

Sakura-deai Visitor Center Viewing Tower Illustrated map of 360°views

Amidst the gentle winds, enjoy taking in views of the magnificent rivers and surrounding mountains and the stunning landscapes they form. The tower is also a great place to take a break from your cycling trip.



*Please understand that the illustrations may differ from actual views.

Around the Three-river
Five Famous Sights Confluence
Have a good day!

The area around the three-river confluence is home to rich history, fascinating cultures, stunning nature, and delicious local foods. Enjoy walking around the area while experiencing the charms it has to offer.


01 Iwashimizu Hachimangu Shrine

Iwashimizu Hachimangu Shrine was built to protect the southwest of Kyoto, the former capital of Japan. It is one of the three main Hachimangu shrines in Japan, and in 2016 was designated a National Treasure.



02 Suntory Yamazaki Distillery

The Suntory Yamazaki Distillery was the first in Japan to distill malt whisky. The area's outstanding water quality and foggy climate make it the ideal spot for producing whisky. (Factory tours available)



04 Cherry Blossoms Along the Searitei Embankment

In spring, the Searitei Embankment shows off its approximately 220 Someiyoshino cherry blossom trees, creating a truly stunning sight. Every year in early April, large numbers of people attend the Searitei Embankment Cherry Blossom Festival.



03 Asahi Beer Oyamazaki Villa Museum of Art

This mountain villa was built between the Taisho period and early Showa period, and was inspired by British architecture. The museum displays numerous valuable exhibits, such as pottery associated with the mingei movement and Water Lilies by Claude Monet.



05 Mt.Tennozan

Mt. Tennozan was the stage for the Battle of Yamazaki, a battle that would decide the ruler of Japan. Today the mountain boasts some well-kept hiking paths, and from the viewing deck mid-way up the mountain, visitors can look out over the Osaka Plain and the ancient battleground.



Can you find these?

Use the illustrations and numbers to try and locate each of the spots below. On clear days, visitors might even be able to see Kyoto Tower and Fushimi Castle in the distance.

- 06 Iwashimizu Hachimangu Cable Car
- 07 Keihan Iwashimizu-hachimangu Station
- 08 Gokoubashi Bridge
- 09 Yamazaki ancient battlefield site
- 10 Suntory Kyoto Brewery
- 11 Kyoto Tower
- 12 Kyoto Racecourse
- 13 Fushimi-Momoyama Castle
- 14 Rakunan Joka Center
- 15 Remains of Oguraike Pond
- 16 Nagarebashi Bridge (Kozuyabashi Bridge)

For information on days out around the Sakura-deai Visitor Center, please see the website of the relevant municipality.

Cover the QR codes of other municipalities to ensure a smooth reading.



**Discoveries at the Sakura-deai Visitor Center!
Interesting History Related to the Three-river Confluence**

I Learning from the remains of Oguraike Pond

With a circumference of around 16 km, Oguraike Pond was a large marsh that formerly lay at the lowest point in the Kyoto Basin. Although the Ujigawa River used to flow directly into the pond, when Toyotomi Hideyoshi built Fushimi Castle, he changed the course of the river. From then on it became a reservoir home to numerous freshwater fish, such as koi carp and crucian carp, and flourished as a fishing ground. After a national land reclamation project, it was transformed into the rice paddy we see today.

II A decisive battle by the riverside

In the narrow battleground between Yodogawa River and Mt. Tennozan, the armies of Akechi Mitsuhide and Toyotomi Hideyoshi engaged in a back and forth battle. Amidst the battle, some of Hideyoshi's forces positioned along the Yodogawa River secretly crossed the water and launched a surprise attack. This attack was said to have turned the tide of the battle and led to Mitsuhide's defeat. Kirin ga Kuru (Awaiting Kirin) is a historical NHK drama series from 2020 about Mitsuhide. This area along the Yodogawa River featured in the series as one of the sites of the Battle of Yamazaki.